

City of Laingsburg

Five Year Parks & Recreation Plan

Feb 2022

Table of Contents

| | |
|---|----|
| CHAPTER 1 INTRODUCTION | 4 |
| Mission Statement | 4 |
| History of Parks and Recreation Planning..... | 4 |
| Plan Overview | 5 |
| CHAPTER 2 COMMUNITY DESCRIPTION | 8 |
| Introduction..... | 8 |
| Physical Characteristics | 8 |
| Social Demographics | 9 |
| Transportation | 12 |
| Schools..... | 13 |
| CHAPTER 3 ADMINISTRATION | 15 |
| Introduction..... | 15 |
| Administrative and Decision-Making Roles | 15 |
| Budgets, Capital Improvements, and Programming..... | 16 |
| Funding Sources..... | 16 |
| Coordination of Public and Private Entities | 19 |
| CHAPTER 4 INVENTORY | 21 |
| Introduction..... | 21 |
| Inventory..... | 21 |
| Accessibility Assessment | 28 |
| City Recreation Grant Status Report | 29 |
| CHAPTER 5 RESOURCE INVENTORY | 30 |
| Introduction..... | 30 |
| City Owned Land | 30 |
| Natural Open Space | 31 |
| Natural and Manufactured Pathways & Corridors | 32 |
| CHAPTER 6 PLANNING AND PUBLIC INPUT PROCESS | 36 |
| Planning Methods | 36 |
| Public Input Methods | 36 |
| 2022 Survey Results | 37 |
| 2022 Community Forum Results | 42 |
| COMMUNITY FORUM (SWOT ANALYSIS) RESULTS TABLE | 44 |
| One Month Public Review | 45 |
| Public Meeting/Hearing Prior to Adoption | 45 |

| | |
|--|----|
| CHAPTER 7 GOALS, OBJECTIVES & ACTIONS | 47 |
| Introduction..... | 47 |
| Goal No. 1- Maintenance of Parks and Recreation System | 48 |
| Goal No. 2- Enhance Existing Parks and Recreation System | 49 |
| Goal No. 3- New Parks and Recreation Facilities..... | 51 |
| Appendix A - MAP..... | 55 |
| Appendix B – Supporting Documentation | 59 |

CHAPTER 1 INTRODUCTION

Mission Statement

It is the mission of the City of Laingsburg (“City”), City Council (“Council”) and Laingsburg Area Recreation Committee (“LARC”) to provide safe and contemporary park facilities and lifelong recreational opportunities that enhance leisure, fitness, and quality of life for the residents of the City as well as the greater community, which includes those students and families of the Laingsburg Community School District (“School District”) and the patrons of businesses and services within the City.

The purpose and intent of this update of the Five (5) Year Parks and Recreation Plan (“Plan”) is to affect the mission as set forth above, continue the parks and recreation efforts of the past, and to have the Plan accepted by the Michigan Department of Natural Resources (“MDNR”) in order to be eligible for funding through grants and/or any other feasible funding mechanisms.

History of Parks and Recreation Planning

The City first developed a plan for recreation improvements in 1969 when the original LARC was formed. Since the adoption of that plan, the members of LARC, City Council, Planning Commission, and City staff have made efforts to improve existing parks and recreation opportunities and to explore and develop additional parks and recreational facilities in the City. The following is a time line of parks and recreation planning, improvements and activities by the City between 1969 and 2021:

- (a) 1969- LARC formed as part of the first parks and recreation plan developed by the City.
- (b) 1969- Development of Bates Scout Park and construction of the tennis facility at the existing park area near City Hall.
- (c) 1975- Employment of a recreation director via Comprehensive Employment and Training Act (“CETA”) funds. The recreation director was utilized to initiate recreational programs in cooperation with the School District.
- (d) 1976- Organized recreation was implemented and included open gymnasiums, junior golf program, tennis lessons, and daily summer recreation programs. CETA funds expired and the City was forced to eliminate organized recreation programming.
- (e) 1976- Revision and update to the parks and recreation plan, including recommendations for second City Park in addition to Bates Scout Park; development of an existing landfill on the east side of the City; improvements to existing facilities; and exploration of staffing for a parks and recreation department.
- (f) 1984- Revision and update to the parks and recreation plan, including recommendations for continued development and improvement of facilities

at Bates Scout Park; continued development of and improvement to existing mini- parks; and to develop the landfill site for recreational purposes.

- (g) 1993- The City of Laingsburg Development and Tax Increment Financing Plan (“TIFA Plan”) was presented by the Laingsburg Downtown Development Authority (“DDA”) and recommended the following: improve the existing city- owned mini-park in the downtown area; develop an amphitheater in the mini-park; streetscape improvements, such as lighting and landscaping; improve abandoned railroad right-of-way; and explore the development of a community center and/or swimming pool facilities.
- (h) 1993- Development of a five (5) year parks and recreation plan that included social and physical characteristics of the community; inclusion of a public forum; and implementation of a survey to measure perceptions and attitudes of the public. LARC met to develop the action plan and set goals, objectives and priorities.
- (i) 2003- Review and update to the five (5) year parks and recreation plan by utilizing new social and physical characteristics; surveying the community for changing attitudes; and examining goals, objectives and priorities in light of potential new information. The process of review and update included participation in the Michigan State University Small Towns Design Initiative.
- (j) 2008- Review and update to the five (5) year parks and recreation plan in accordance with MDNR Guidelines.
- (k) 2017 Review and update goals and objectives.

Plan Overview

In keeping with the mission statement cited above, this Plan update is utilized as a forum for the City and its residents and businesses to explore opportunities, develop plans, and describe actions to implement plan in order to provide facilities to meet current and future needs of the community. The Plan is structured to meet the mandated MDNR requirements in order for the City to be eligible for potential funding opportunities. These requirements are as follows:

- (a) Community Description;
- (b) Administrative Structure;
- (c) Recreation Inventory;
- (d) Description of Planning Process
- (e) Description of Public Input Process
- (f) Goals and Objectives
- (g) Action Programming

The following is a chapter-by-chapter summary of the contents of this Plan, which meet or exceed the minimum requirements as set forth by the MDNR for Plan approval:

- (a) Under Chapter 2 of this Plan, a physical and social description of the City and, to an extent, the greater community surrounding the City is provided. Information includes population and housing demographics and a description of physical characteristics, including land use and transportation patterns.
- (b) Under Chapter 3 of this Plan, the administrative structure and decision-making process is described. Budgets, capital improvements, funding sources, and coordination with other entities are also examined.
- (c) Under Chapter 4 of this Plan, a recreation inventory of existing facilities is provided. This inventory includes an assessment of barrier-free accessibility, as well as the status of any on-going parks and recreation improvements utilizing public funding.
- (d) Under Chapter 5 of this Plan, an inventory of resources that could be potentially utilized for parks and recreation purposes is provided. This inventory is optional for MDNR to accept the Plan for funding purposes, but is included in this Plan as a logical effort to extend the goals and objectives and action programming that are also discussed as a part of this Plan.
- (e) Under Chapter 6 of this Plan, planning methods are discussed in detail, including the methods to obtain public input and the results of the public input. The City elected to develop a survey for dissemination to City households, as well as the general public, and to hold a community forum to discuss goals and objectives with the citizenry.
- (f) Under Chapter 7 of this Plan, goals and objectives are outlined based upon data gathered under previous chapters, including demographics, inventories and public input. The goals and objectives section of this Plan update is utilized to identify specific park and recreational improvements designed to:
 - Facilitate fitness and leisure activities through the development of new facilities and maintenance of existing facilities;
 - Protect and conserve to the extent possible green space and environmental integrity of the land;
 - Develop, protect and enhance the community's natural, cultural and historic areas;
 - Provide improved accessibility for citizens of all ability, age and activity levels; and

- Enhance the economic development of the community, as the improvement of parks creates aesthetically pleasing green space that provides an attraction to downtown businesses and neighborhoods. This chapter also outlines how actions are coordinated with the goals and objectives that are set forth and how the City intends to address the objectives through identifiable actions.

CHAPTER 2 COMMUNITY DESCRIPTION

Introduction

The following sections are provided to establish the basic characteristics of the City of Laingsburg ("City"). These basic characteristics not only provide the foundation for consideration of goals and objectives under this Five (5) Year Parks and Recreation Plan ("Plan"), but define the limitations for goals and objectives as well. These basic characteristics of the City include, but are not limited to, the following:

- (a.) Natural and man-made physical attributes;
- (b.) Social and demographic make-up;
- (c.) Transportation; and
- (d.) Land use and zoning.

Physical Characteristics

The City is located in Shiawassee County approximately fifteen (15) miles northeast of Lansing/East Lansing. The City encompasses approximately 1.6 square miles and is bordered on three (3) sides by Sciota Township in Shiawassee County and on one (1) side by Victor Township to the west in Clinton County.

Generally speaking, the topography within the City is rolling. The majority of the City's land is not constrained from development by topography. Soils within the City's jurisdiction are made up of two (2) general soil groups as determined by the June 1974 Soil Survey of Shiawassee County completed by the United States Department of Agriculture Soil Conservation Service.

Miami-Conover-Brookston Association: Well, drained to poorly drained, nearly level to steep, loamy soils on till plains and moraines. With the exception of the southwest corner of the City, the majority of the City's jurisdiction is under this general classification of soils.

Carlisle-Gilford-Tawas Association: Very poorly drained, nearly level, mucky and loamy soils on outwash plains and in glacial drainage ways. The southwest corner of the City along the Looking Glass River is the only area where this classification applies.

Water resources within the City include Diamond Lake (a privately owned lake located at the western limits of the City) and the Looking Glass River. The approximate northern boundary of the City is the watershed divide between the Maple River to the north and the Looking Glass River to the south.

There still exist areas of open fields used for agricultural production in the southern and eastern portions of the City. The southwest corner of the City, including land adjacent to the Looking Glass River, is mostly low land with shrub bushes and cattails. The generalized soil and wetland information indicate that the southwest corner of the City is not suited for urban levels of development. The best areas for development lie north and southeast of the downtown.

Deciduous trees and forest land are located along the Looking Glass River. Bates Scout Park, located in the northeastern corner is approximately one-half hardwood trees. Mature trees are located throughout the established residential areas of the City.

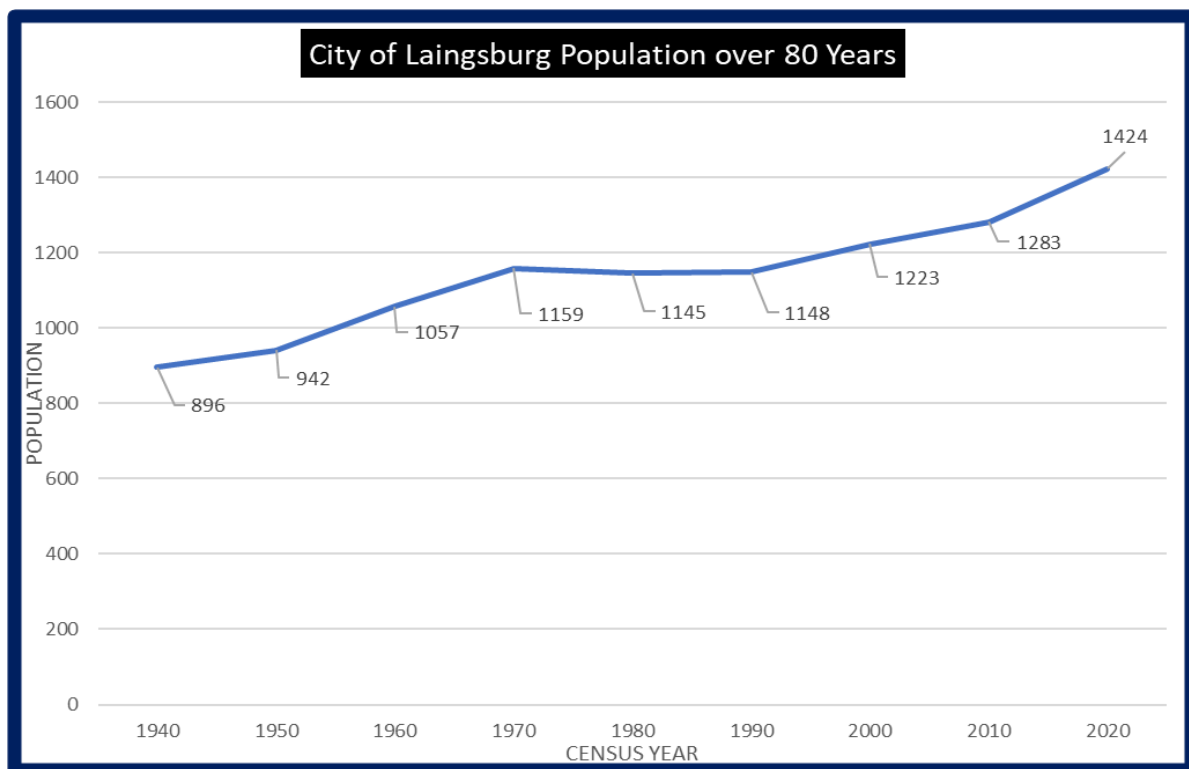
Social Demographics

The following information is based upon public and published information provided by the United States Census Bureau.

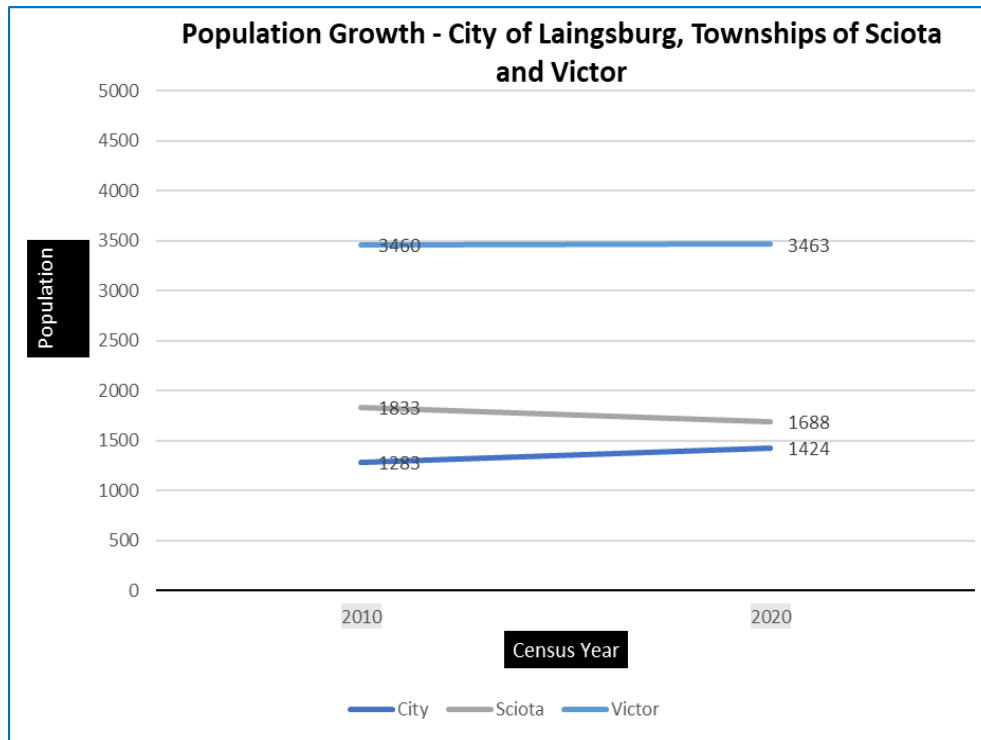
Population

Characteristics

Based on the last available census conducted in 2020, the total population of the City is 1,424 persons. As illustrated in the graph provided below, the City has experienced a gradual rise and leveling of population growth throughout the seventy (80) year period described. The population of the City did decrease between 1970 and 1980 and remained relatively unchanged between 1980 and 1990. The population did increase between 1990 and 2000 by a little over six (6) percent and by another 4.9% between 2000 and 2010. The 2020 census data shows an increase from 2010 and 2020 of 11% in population.



The City lies between the political subdivisions of Sciota Township in Shiawassee County and Victor Township in Clinton County. In comparison to the City's 11% increase in population between 2010 and 2020, the township of Sciota saw a decrease of approximately 8% and Victor Township was virtually unchanged. Please see graph below.



Overall, the three (3) communities experienced a net unchanged total population as one hundred 141 persons moved into the City while a net of 141 moved out of the two Townships between 2010 and 2020.

Age

Characteristics

Of the 1,424 persons counted in the 2020 census: 95 (6.7%) of the residents were under the age of five years; 413 (29%) under the age of eighteen years; 1,011 (71%) under sixty-five years and over; 194 (13.6%) were sixty-five years or older. Please see the graphs and charts provided below.

Gender

Characteristics

Of the 1,424 persons counted in the 2020 census, 535 (42%) of the residents were male and 729 (58%) were female. As a rule, the population is often distributed with a higher ratio of female to male as the life expectancy of a female is greater than that of a male. Due to the fairly equal distribution of gender, no chart or graph is provided

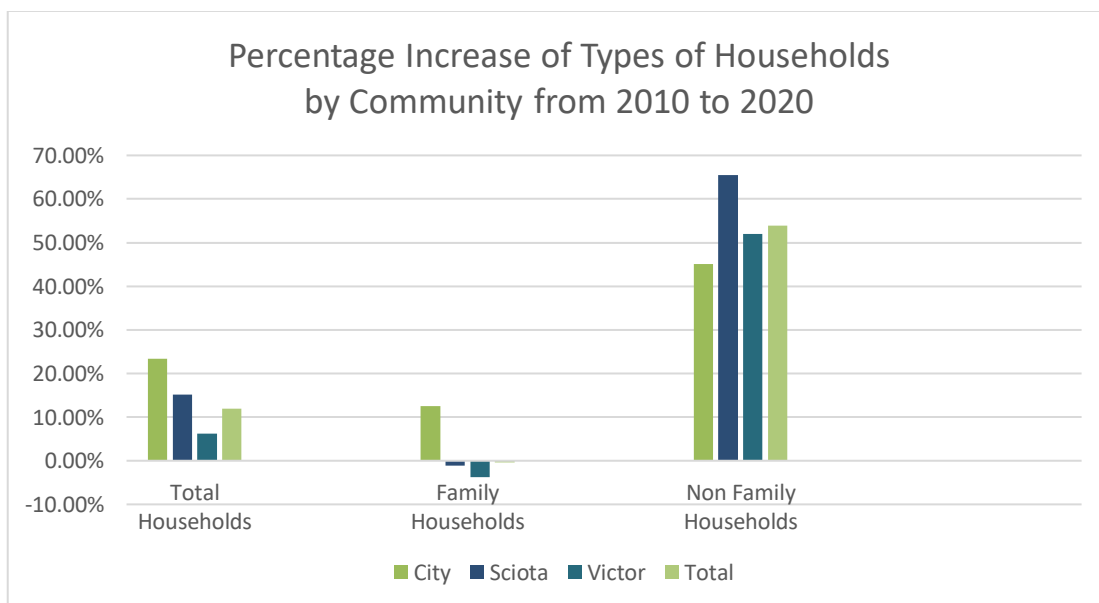
Race/Ethnicity
Characteristics

Of the 1,424 persons counted in the 2020 census, 1,340 (94%) identified themselves as one race. Of those declaring to be one race, 1,314 (98%) of the individuals identified themselves as “White” alone. The remaining 26 (2%) were identified as follows: Five (5) Black or African American; seven (7) American Indian and Alaska Native; four (4) as Asian and ten 10 as some other race. Twenty-five (84) people identified themselves as two or more races. This information is based strictly on responses received from resident completion of U.S. Census surveys. Due to the relatively homogeneous nature of the distribution of race, no chart or graph is provided.

Household Characteristics

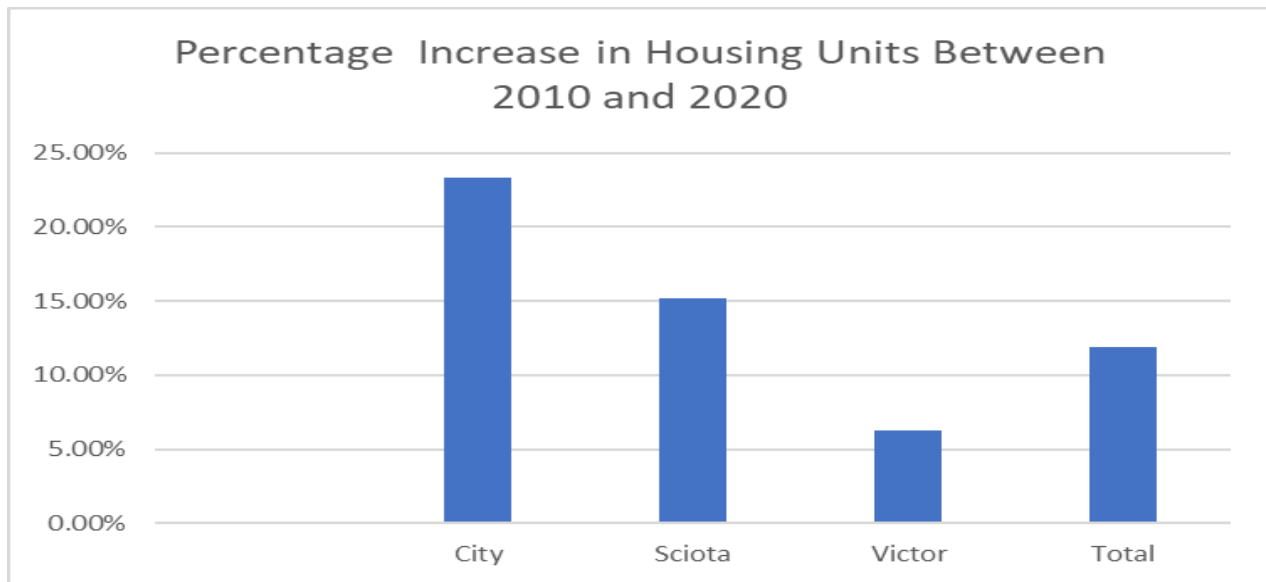
In consideration of the number of households, the 2020 census cited that 571 households were maintained within the City. This represents an increase of twenty-three (23) percent over the 463 households cited in the 2010 census. This is essentially double the percentage of increase in population during the same period of time. The type of households in the City are primarily family households. While households overall increased by twenty-three (23) percent, the number of family households increased by approximately 13% while non-family households increased by approximately 45%.

Overall, the three (3) units of government experienced an increase in the number of households by approximately 11.9%. Family households stayed the same as the previous ten years while the percentage of non-family households increased again in this ten-year period. The following graphs illustrate some of the changes that have taken place between 2010 and 2020.



Housing Unit Characteristics

The total number of housing units within the City has increased a total of 108 units from 463 in 2010 to 571 in 2020.



Transportation

Based upon the Michigan Department of Transportation (“MDOT”) classification system for public roadways, the street system of the City of Laingsburg is comprised of approximately six (6) miles of local streets and approximately four (4) miles of major streets. The major streets are as follows:

Grand River Road is an east-west major street that bisects the developed areas of the City and can essentially be considered the City's “Main Street” as it is the primary transportation route into and through the City's downtown. Grand River Rd. intersects with M-52 approximately six (6) miles to the east. As Round Lake Rd., Grand River Rd. intersects US-127 approximately ten (10) miles to the west. In October of 2008, Grand River Rd. was repaved from the intersections of Woodhull St. and Grand River Rd. to West St. and Grand River Rd.

Woodbury Road is a north-south county primary road along the eastern edge of the City. Woodbury Rd. can be taken from the City south to a major interchange with I-69. I-69 is an interstate highway that provides access to the cities of Flint, Lansing, and East Lansing. These cities are major metropolitan areas with a wide variety of cultural and employment centers, including industrial, university and government complexes.

Meridian Rd. is a north-south county primary road that proceeds north from Grand River Rd. Meridian Rd. intersects with M-21 in the Village of Ovid approximately five (5) miles to the north. Meridian Rd. does not continue south of Grand River Rd. due to wetlands and flood plains associated with the Looking Glass River. Meridian Rd. derives its name

from the north-south survey line that was instituted through the entire length of Michigan to develop the town and range system in the 1800's.

Future Land Use & Zoning

The City adopted a revised and updated Zoning Ordinance in 2021. This revision and update was undertaken to create a consistent and user-friendly document for use by the City, its residents and businesses, and those wishing to develop within the City. The 2021 Zoning Ordinance is in compliance with the Michigan Zoning Enabling Act No. 110 of the Public Acts of Michigan of 2006 (MCL 125.3101 et. seq.), as amended, and the Michigan Planning Enabling Act No. 33 of the Public Act of Michigan of 2008 (MCL 125.3801 et seq.), as amended.

The Zoning Ordinance divides the City into a number of uniform districts. These districts have within them certain uses that are permitted by-right, or permitted through special consideration of their particular attributes. All regulations within the districts are uniform unless specifically addressed as part of a use that is permitted through special consideration. For new development within the City, the Zoning Ordinance does require landscaping and provisions for open space. Sidewalks are encouraged to be implemented at the time of development and in areas where future connections to other pedestrian transportation routes may be feasible.

The City also updated the City's Master Plan in 2019. The Master Plan is a document developed by the Planning Commission that seeks to act as a guide for decision-making regarding the physical development of the City, and other areas where applicable, through a coordinated set of policies.

Schools

The Laingsburg Community School District ("School District") occupies approximately forty-five (45) square miles and includes all of the City and portions of following communities: Sciota, Woodhull, Victor and Bath Townships. Existing school district facilities include a high school (grades 9-12), a middle school (grades 6-8), an elementary school (grades 1-5), and an early childhood education center (preschool-K). Enrollment over the eight-year period described below has remained fairly stable ranging from a low of 1,119 students in 2013-2014 to a high of 1,169 in 2019-2020.

| <u>School Year</u> | <u>Students</u> | <u>School Year</u> | <u>Students</u> |
|--------------------|-----------------|--------------------|-----------------|
| 2013-2014: | 1,119 | 2017-2018: | 1,113 |
| 2014-2015: | 1,1120 | 2018-2019: | 1,130 |
| 2015-2016: | 1,1128 | 2019-2020: | 1,169 |
| 2016-2017: | 1,1128 | 2020-2021: | 1,137 |

The high school, which is not within the City, was initially constructed in 1993 with space for four hundred (400) students. In 2001, a bond was passed that allowed for the construction of a new middle school and complete restoration of the gymnasium at the existing middle school. The bond

money also provided for additional classroom space at the high school, remodeling two wings of the former middle school into an early childhood education center, and extensive remodeling and improvements at the elementary school.

In 2019 another bond was passed that included the construction of an auxiliary gymnasium, auditorium, air conditioning at the elementary school, improved parking, secured entrances at all of the schools and many other site improvements.

CHAPTER 3

PARKS AND RECREATION ADMINISTRATION

Introduction

The following sections detail the administrative structure of the City of Laingsburg (“City”) for the management and administration of parks and recreation activities in the City.

Administrative and Decision-Making Roles

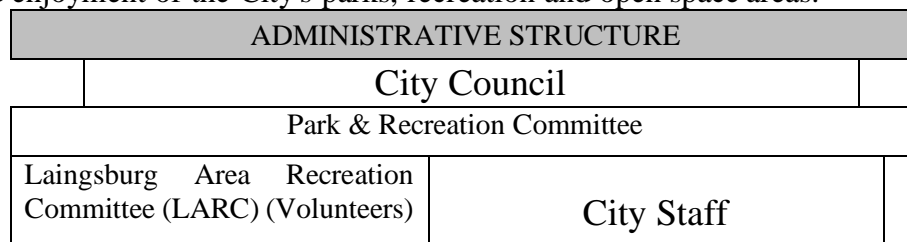
The primary legislative, executive and financial authority of the City is the City Council. By Charter, the City Council is enabled to establish a sub-committee of the City Council as deemed necessary. The first parks and recreation sub-committee was established in 1969. This sub-committee as it exists today consists of three (3) members appointed by the Mayor for two-year terms. The primary role of this sub-committee is to address parks and recreation issues and make recommendations to the City Council concerning the same.

The City Planning Commission is primarily responsible for future land use planning and development of the City's Master Plan. The Planning Commission is also responsible for administering the City Zoning Ordinance (“Ordinance”). Given these responsibilities, the Planning Commission functions and performs duties to guide and regulate residential and commercial development. The Planning Commission therefore does impact the provisions of the Parks and Recreation Plan (“Plan”) as the City develops overtime.

The Laingsburg Area Recreation Committee (“LARC”) is a citizen recreation advisory group that volunteers to work with the parks and recreation sub-committee and the Planning Commission to support the City’s efforts to plan and provide recreational opportunities and facilities for the residents, business owners and visitors of the City.

The City does not have a permanent dedicated employee or position for the management and administration of the City's parks and recreation activities. The Department of Public Works (“DPW”) director, which is a full-time position with the City, has been and is responsible for the upkeep and maintenance of the parks, including the scheduling of maintenance, supervision of construction projects and supervision of DPW staff.

The City clerk, treasurer and administrative support staff also support parks and recreation activities by scheduling ball fields for organized play, scheduling events at the amphitheater located in McClintock Park, scheduling McClintock Park and Bates Scout Park pavilion and facilities, and administering the summer swim program. The City's police department also plays a role through the monitoring of activities and enforcement of local ordinances established to protect the use and enjoyment of the City's parks, recreation and open space areas.



Budgets, Capital Improvements, and Programming

The City maintains a yearly budget from the general fund for the administration of parks and recreation. Funds not appropriated in a given fiscal year (July 1st to June 30th of a given year) are often carried over in restricted reserve for use in future budget years in a variety of ways, including

utilization as matching funds for potential grants. The following table illustrates the commitment of the City to fund parks and recreation programming and capital improvements over time. Please note these figures represent general fund expenditures there have been grant funds/expenditures as well that were utilized by the City. The Downtown Development Authority, the Laingsburg Business and Community Association as well as many volunteers and donors help with the park programming. In addition to the funds listed the City has labor and regular maintenance expenditures.

| Funding Table | 2018 | 2019 | 2020 | 2021 | 2022 |
|----------------------|-------------|-------------|-------------|-------------|-------------|
| Operating Supplies | \$1,200.00 | \$2,000.00 | \$2,000.00 | \$2,000.00 | \$2,000.00 |
| Trash Removal | \$800.00 | \$1,000.00 | \$1,100.00 | \$1,500.00 | \$1,000.00 |
| Repair & Maintenance | \$5,500.00 | \$8,000.00 | \$8,000.00 | \$7,000.00 | \$10,000.00 |
| Capital Outlay | \$10,000.00 | \$6,160.00 | \$10,000.00 | \$10,000.00 | \$15,000.00 |
| Equipment | \$0.00 | | | \$1,500.00 | |
| Total | \$17,500.00 | \$17,160.00 | \$21,100.00 | \$22,000.00 | \$28,000.00 |

Funding Sources

The operation, maintenance and development of parks and recreation in the City are funded by three (3) funding sources. These include:

- (a.) General Fund- The general fund is the primary funding source for the majority of activities and expenditures in the City. The revenue sources for the general fund include property taxes (including state revenue sharing) and fees for services.
- (b.) Grants- With an established and properly updated Plan, the City is eligible for a variety of grants for acquisition, development and operation of parks and recreation facilities. A summary of major grant resources is provided below. The listing of these grants does not prevent the City from seeking and receiving other grants from other resources, including foundations and donations.

Land and Water Conservation Fund *("LWCF")*

The Land and Water Conservation Fund Act of 1965 (16 U.S.C. 4601-4 et seq) established a fund from which the United States Congress

can make appropriations for outdoor recreation and authorizes federal grants for the support of outdoor recreation capital improvements at all levels of government.

The program is administered at the federal level by the United States Department of the Interior and allocation is made to participating states. The program is administered by the Michigan Department of Natural Resources (“MDNR”) and grants are offered to local communities on a competitive basis. LWCF funds are primarily utilized for development.

Michigan Natural Resources Trust Fund (MNRTF)

Originally a state law (Michigan Public Act 204 of 1976, Kammer Recreational Land Trust Fund) for the purpose of public acquisition of land for outdoor recreation, the fund was later incorporated into the Michigan Constitution. The MDNR is constitutionally mandated to administer the fund. Public Act 451 of 1994, Part 19, is the enabling statute for fund operations. Distribution to local communities is based on a competitive grant process. MNRTF funds are utilized for acquisition and development of lands and facilities for outdoor recreation or the protection of significant natural resources.

Transportation Enhancement Program (TE)- Administered by the Michigan Department of Transportation (“MDOT”), the funds are derived from state's Surface Transportation Program (“STP”) funds allocated by the federal government under the Safe, Accountable, Flexible, Efficient Transportation Equity Act: A Legacy for Users (“SAFETEA-LU”). Of the twelve (12) activities eligible under the SAFETEA-LU, the following may be relevant to this planning effort:

- Provision of facilities for pedestrians and bicyclists
- Preservation of abandoned railway corridors (Including the conversion and use thereof for pedestrian or bicycle trails)
- Provision of safety and educational activities for pedestrians and bicyclists
- Landscaping and other scenic beautification
- Acquisition of scenic easements and scenic or historic sites, including historic battlefields
- Scenic or historic highway programs (including the provision of tourist and welcome center facilities)
- Historic preservation
- Rehabilitation and operation of historic transportation buildings,

structures, or facilities (including historic railroad facilities and canals)

Safe Routes 2 School

The Safe Routes 2 School (“SR2S”) was enacted in 2005 as part of SAFETEA-LU. Its passage provided \$612 million in funding nationwide for five (5) years. Each state is proportioned funding based on its share of national student enrollment in grades K-8. The program is administered by the Office of Transportation Economic Development and Enhancement (TEDE) of MDOT.

The stated purpose of the program is:

- To enable and encourage children to walk and bicycle to school;
- To create an environment where bicycling and walking to school is a safer and more appealing transportation alternative, thereby encouraging a healthy and active lifestyle from an early age;
- To facilitate the planning, development, and implementation of projects and activities that will improve safety and reduce traffic, fuel consumption, and air pollution in the vicinity of elementary schools.

Examples of projects and programs that are eligible for SR2S funding include:

- Sidewalks;
- Traffic calming and speed reduction;
- Pedestrian and bicycle crossing improvements;
- On-street and off-street bicycle facilities;
- Off-street pedestrian facilities;
- Traffic diversion improvements in the vicinity of schools;
- Activities to encourage walking and bicycling to school;
- Public awareness campaign, community outreach;
- Traffic enforcement operations in the vicinity of schools;
- Traffic education;
- Student training sessions (bicycle and pedestrian safety); and
- Funding for training volunteers and managers of SR2S programs.

Waterways Fund Grants-in-Aid

Administered by the MDNR, this grant program assists local communities in developing locally owned water access sites by having funds available for engineering studies and infrastructure improvements. The Amphitheater in McClintock Park received funding from the

Michigan Economic Development Corporation (MEDC), utilizing Community Development Block Grant (CDBG) funds offered for the public facility improvements. The City works closely with the MEDC to seek funding programs to assist with projects in the City.

- (c.) Fund Raising/Donations- From time-to-time various groups have raised funds for parks and recreation activities and improvements in the City. These groups include: the Laingsburg Business and Community Association (LBCA), Laingsburg Lions Club, Downtown Development Authority, Laingsburg Youth Baseball League, local Boy Scouts of America and Girl Scouts of the USA troops, and individual donations.

Coordination of Public and Private Entities

There exists a variety of recreation providers and supporters (in and within close proximity to the

City) that range from public agencies, such as the City and Laingsburg Community Schools, to private entities, such as churches, civic groups and business owners. The principal public and semi-public recreation sites are outlined in Chapter 4, Parks and Recreation Inventory.

Public

City of Laingsburg
Laingsburg Public
Library
Laingsburg Community School District
Sleepy Hollow State Park

Private

First Baptist Church/Laingsburg Christian School
Pine Hills Golf Course
Looking Glass Sportsman Club
Spirit Dance Studio

Service & Volunteer Groups

Lion's Club
Laingsburg Business Association
Laingsburg Sports Boosters
Friends of the Library
Parents Association of Laingsburg Students (PALS)
Laingsburg Educational Advancement Foundation (LEAF)
American Legion & Auxiliary/Sons of the American Legion
Laingsburg Area Recreation Committee (LARC)
4-H
Girl Scouts of the USA
Boy Scouts of America
American Youth Soccer Organization (AYSO)
Laingsburg Youth Baseball League

Page Intentionally Left Blank

CHAPTER 4

PARKS AND RECREATION INVENTORY

Introduction

The following sections provide an inventory of parks and recreation facilities in the City of Laingsburg (“City”). This inventory describes what presently exists within the City and provides a fundamental foundation to move forward with the examination of goals and objectives under this Five (5) Year Parks and Recreation Plan (“Plan”).

Inventory

The City maintains four (4) public parks. The following is a description of each park, including physical characteristics and available facilities. A parks and recreation inventory map is provided in Appendix A, Pg. A-1.

Bates Scout Park- Located in the northwest quadrant of the City, the park is comprised of approximately eighteen and a half (18½) acres and is considered a community park serving not only the residents of the City, but those of neighboring townships and the Laingsburg Community School District (“School District”).



The park is accessible from both West St. running east and west and Meridian Rd. running north and south. The principal access to the site and all facilities is via a one-way gravel circle drive intersecting with West St. There is another drive along West St. that provides access to one of the ball fields, but not the rest of the park. The other drive into the park provides access to from Meridian Rd. and points west of the City. The park is identified by signage along West St.

The following facilities are available at the park-

- Two (2) pavilions are located in the park. The first pavilion is approximately thirty-five (35) feet by sixty-five (65) feet and the second is approximately thirty (30) by forty (40) feet. Both Pavilions combined provide almost thirty-five hundred (3,500) square feet of usable space for picnics, family reunions and other organized events



- Parking is accommodated in both small gravel pull-offs from the circle drive and in a larger unmarked grass parking area to the north of the apex of the circle drive near the ball fields. Two other parking areas are available. One is located off of Meridian Rd. on the far western edge of the park and the other is located off of West St. servicing one of the ball fields. One (1) designated barrier-free parking space is provided adjacent to the structure containing restroom facilities.
- The Lions Club maintains a thirty (30) foot by forty (40) foot storage facility at the park. This facility is used for the storage of materials utilized by the Lions Club in pursuit of their activities in the community.
- Restrooms are provided in a cinder block building near the middle of the park. Portable restrooms are provided from time to time, especially during periods when the baseball fields are most active. Note in the photo below the barrier-free parking sign in the center of the structure.



- Sporting venues include: five (5) baseball diamonds with backstops and fencing. Basketball courts donated by the Laingsburg Lions Club in 2018, that accommodate full court play. The open space areas have also been utilized for general recreation and considered for use as soccer fields. A concession stand and bleachers are available for patron use at the baseball fields. The Laingsburg Youth Baseball League constructed dugouts at the baseball field



- Playground equipment includes swings, slides, a merry-go-round, spring mounted rides, climbing structures and a play structure. These facilities are generally located along the eastern perimeter of the park. New additions to the park include GAGA ball pit and two tether ball units that were constructed in 2019/2020.
- Additional facilities located throughout the wooded area of the park include a number of picnic tables, grills, trash receptacles, benches, a monument and a rustic hand lever water pump.

McClintock Park- Located north of the City's downtown business district and within the Downtown Development Authority's district (DDA), the four (4) plus acre park is a community park that serves the greater Laingsburg area, including those who reside and work in the City, residents of surrounding townships, and the School District. The park is directly accessible from McClintock St., High St. and Woodhull St. As can be seen in the photographs below, the park is surrounded by existing residential neighborhoods and is essentially at the heart of the City.



The following facilities are available at the park:

- A pavilion is located at the southern end of the park and across the street from City Hall. The building provides ample covered space for organized gatherings and has available restroom facilities. Paved parking is provided west of the park structure and an elementary and toddler age playground is located between the parking lot and the pavilion.
- Paved parking is also provided at the north end of the park. The primary parking for the sporting and playground facilities is located at the northern end of the park and the primary parking for the pavilion is at the southern end.
- A walking path connects the northern and southern portions of the park. The walking path also intersects with public sidewalk systems at each end of the park.



In 2008, the City acquired a vacant residential structure and lot at the southeast corner of McClintock Park immediately north of City Hall (the Irene Street Site). The residential structure was demolished and was intended to be incorporated in some fashion with the existing facilities at McClintock Park. The Irene Street Site is where the latest addition to McClintock Park was constructed. The improvements include an outdoor Amphitheater with tiered grass seating, additional walking/access path, two ADA accessible parking spaces with trees and landscaping. The new Amphitheater will be the venue for the movies in the park program and summer concerts. It is anticipated that the variety and number of scheduled events held at the Amphitheater will continue to grow with awareness of the availability.





- Sporting venues include: Two (2) tennis courts, two (2) sand volley ball courts, and a skateboard/bicycle ramp, grind, and step facility.



- Playground equipment includes age-appropriate playground structures for infant, toddler and elementary age children. Organized events include “movie night at the park” and the park is often part of planned holiday events. A small sledding hill is also made available for use.
- The park also has available picnic tables, benches, grills and trash receptacles.

Memorial Park- Located within the central business district, this mini-park (less than a tenth of an acre) is landscaped with a lighted pathway. Included in the park is a brick memorial honoring the veterans of foreign wars and a flag box for the disposal of unrepairable and/or unserviceable U.S. Flags. The flag box was implemented as part of an Eagle Scout project. Seven (7) flagpoles are also incorporated into the design of the park flying the flags of the U.S. Army, U.S. Navy, U.S. Marine Corps, U.S. Coast Guard, U.S. Air Force, U.S. Flag, as well as a Prisoner of War (“POW”) flag.

Abbott/Treat Street Park- This park located southeast of the City's downtown business district is situated in a residential area at the intersection of two (2) dead-end streets. The park, which is approximately three (3) acres in size, is essentially a neighborhood park and for the most part maintained open space.



Other principal recreation areas in the City include public schools, churches and private establishments. The following is a description of these other principal recreation areas, including physical characteristics and available facilities. Smaller facilities, such as small playgrounds associated with pre-schools, daycares, churches and multiple-family developments are not included in the description below.

Laingsburg Elementary School- The public elementary school is located in the north central part of the City and borders the northern limits of the City. In that the recreation area is part of an active elementary school, the school park is comprised of elementary age-appropriate equipment, a GAGA Pit and areas of open space. The equipment includes swing sets, jungle gyms, and other typical playground apparatus. The open space is also utilized by organized groups, such as AYSO, for soccer practice and games for younger age groups that do not require full size soccer fields. A cinder walking path is provided around the open space area and a walking path/nature trail is located to the north of and behind the school through a wooded area.



Laingsburg

Middle School- Situated south and east of the downtown business district, the public middle school as a school park has basketball facilities and a large open space area. The open space is typically used for a variety of recreation purposes by the surrounding residential neighborhood.

Pine Hills Golf Course/Ed Beavers Walking Trail- The Pine Hills Golf Course is an eighteen (18) hole facility located in the northeast quadrant of the City. Forty (40) acres of the golf course is owned by the City and is under a one hundred (100) year lease to Pine Hills Golf Course. The disc golf facilities that have been added to the course have become very popular.

There is a path called the Ed Beavers Memorial Interpretive Nature Trail that was developed as part of the City's lease and an Eagle Scout project. This trail is approximately two-thirds (2/3) of a mile with the types of trees marked along its path.



Baptist Church- Located at the northwest corner of Grand River Rd. and Woodbury Rd., the church has playground equipment and an open field used for soccer. These facilities are provided as part of the church operated school and/or daycare. The facilities, however, are utilized by neighborhood children and adults.

Accessibility Assessment

Parks and recreation facilities play an important role within the City and are intended to be used by the widest variety of individuals that seek recreation. It is important that people with disabilities have an equal opportunity to enjoy these areas and any programs provided. All newly designed and constructed or altered facilities, public accommodations and commercial facilities shall meet the minimum requirements set forth under the 2010 American Disabilities Act, Standards for Accessible Design, “2010 Standards” to be readily accessible to and usable by individuals with disabilities. The 2010 Standards also ensures that places of public accommodation be undertaking readily achievable barrier removal.

In order to address barrier-free and accessibility issues within the City's existing parks, it is necessary to review those parks and assign a rank. This assessment will assist in establishing goals, objectives and priorities in the future. Each existing park under the management and/or ownership of the City is ranked according to the schedule below.

Rank - 1: None of the facilities/park areas meet accessibility guidelines

Rank - 2: Some of the facilities/park areas meet accessibility guidelines

Rank - 3: Most of the facilities/park areas meet accessibility guidelines

For each park ranked, some commentary is provided based on general knowledge of the park as well as general provisions outlined in the ADAAG. It is the desire of the City to develop a citizen committee similar to the Laingsburg Area Recreation Committee (“LARC”) that advises the parks and recreation sub-committee of the City Council on such accessibility and barrier-free issues in the future.

Bates Scout Park (Rank - 2)

Due to the age of the park, lack of paved surfaces, and dedicated parking areas, it is anticipated that the majority of the park is not barrier-free. However, due to some barrier-free accommodations, such as the barrier-free parking space and restrooms, the site is not provided with the lowest ranking as not meeting any of the accessibility guidelines.

McClintock Park (Rank - 3)

The majority of McClintock Park is barrier-free and does meet accessibility guidelines. Appropriately sloped paved surfaces are used to the access the park and the pavilion. Restroom facilities meet requirements for barrier-free accessibility and the sports facilities and playground equipment provided allow for unencumbered access. All of McClintock Park was upgraded between 2004 and 2008. The Amphitheater built in 2020 has accessible seating.

Memorial Park (Rank - 3)

Due to its urban nature and a specific use lacking facilities and equipment, Memorial Park is in substantial compliance with the accessibility guidelines.

Abbott/Treat Street Park (Rank - 1)

This park is relatively unimproved and lacking of accessible routes to the open space facilities that do exist. It is assumed that the park does not meet accessibility requirements set forth in the ADAAG.

City Recreation Grant Status Report

In the last forty-five (45) years, the City has participated with the Michigan Department of Natural Resources (“MDNR”) as well as the Michigan Economic Development Corporation (“MEDC”) to obtain and utilize grant funds from available funding sources. Participation has included the Land and Water Conservation Fund (“LWCF”) as well as Community Development Block Grant (CDBG)

Please find below a listing of each grant received and applicable information as to where and how the funds were utilized.

LWCF Grant Id. #852- Bates Park Expansion

In 1977, the City was approved for \$5,037.00 to expand the approximately eight (8) acre Bates Scout Park by acquiring additional property. The City acquired more than ten (10) acres to the west of the existing park at the time.

LWCF Grant Id. #1613- Laingsburg McClintock Park Improvements

In 2004, the City was approved for \$307,000 to develop and improve the existing park. Improvements to the park included: demolition and removal of outdated equipment and facilities and construction of a plaza entrance, pavilion, restrooms, parking, sidewalks, playground equipment, tot lot, picnic tables, fencing, lighting and an improved sledding hill.

LWCF Grant Id. #1629- Laingsburg McClintock Park Improvements

In 2005, the City was approved for \$337,700 to develop and improve the existing park. Improvements to the park included: construction of new parking, tennis courts, volleyball court, playground, skate park, walking trail, benches and landscaping.

CDBG Grant Id# MSC 218021-CPF – City of Laingsburg’s McClintock Park Outdoor Amphitheater

In 2019, the City was approved for \$438,894 to construct an outdoor Amphitheater. The project included: site preparation, tiered grass seating area, landscaping, fencing, electrical and Polygon Bandshell with a storage room on a concrete slab.

CHAPTER 5 RESOURCE INVENTORY

Introduction

The following sections describe the possible resources that may be available to the City of Laingsburg (“City”) for future recreational use. The intent of the resource inventory is not to identify areas already utilized for purposes of parks and recreation, but to identify areas that have the potential to be utilized for parks and recreation purposes. These can include areas of open space, natural features, and other areas that may be desirable to protect or acquire for future use.

The resource inventory can also be used to identify routes and corridors that connect existing or future recreation areas. These routes should be acquired, protected, or implementation programmed to ensure adequate connectivity and a robust system of access to enhance existing and future recreation opportunities. A parks and recreation inventory map is provided in Appendix A, Pg. A-1 and a potential non-motorized route and connectivity map is provided in Appendix A, Pg. A-2.

City Owned Land

Other than land currently being utilized for parks and recreation purposes, the City owns land for municipal purposes other than parks and recreation.

City Hall - The City Hall, which houses all departments of the City, is located on the southeast corner of Woodhull St. and McClintock St. south of McClintock Park. The site is essentially built-out and there would appear to be limited future use of the site for recreation purposes.

Grand River Rd. Property- The City also owns property to the west of Memorial Park on Grand River Rd. This site was acquired by the City in 2008 for future use. Such future development may include the expansion of Memorial Park, utilization of grounds as a gathering place or open space, or as the future site of a public facility, including public parking. Given its central location downtown, location near the post office, and proximity to McClintock Park, the site has the potential to be a site for commercial redevelopment.

Waste Water Treatment Facility- The City does own a large portion of land in its southwest quadrant. This area is generally located between the former railroad right-of-way south to the Looking Glass River. The primary access for this property is from Railroad St. This property is primarily used as the lagoon system for City's municipal wastewater treatment.

Though it is necessary that the wastewater treatment facility be a secure area and have limited exposure to the general public, there may be opportunities at the fringes of the property to provide routes to connect use and recreation areas to the south. This area is also the only land that is within the City's jurisdiction that has access to the Looking Glass River. There may exist opportunities for a boat launch that is both accessible to the public by way of the public road and by a possible nature trail connecting the City's downtown with the boat launch. This connection is discussed in greater detail below under the section titled “natural and manufactured pathways and corridors”.

Looking Glass River Property – The City owns approximately 1.69 acres that is outside of the City boundaries. The property is located on the Looking Glass River and would be the most easterly public access to the Looking Glass River. The development of this site would provide the opportunity for the public access for shoreline fishing and picnicking and enable fishing, recreation, and nature enthusiasts to access the Looking Glass River with small watercrafts like aluminum craft fishing boats, kayaks and canoes.

Reclaimed City Landfill- The City also owns forty (40) acres of property at the far eastern portion of the City. This property was once a City owned landfill, but is now reclaimed for use and leased to the Pine Hills Golf Course for recreational purposes. At the southern boundary of the golf course, there is a dedicated trail known as the Ed Beavers Memorial Interpretive Nature Trail, which is described in the preceding parks and recreation inventory. The remnants of a previous railroad bed exist along the northern boundary of the golf course. The City may wish to explore enhancing the trail and/or increasing its length by exploring opportunities around the fringes of the property leased to the proprietors of Pine Hills Golf Course.

Hogsback- The City owns property commonly identified as the “hogsback” to the south of the City's downtown. The name is derived from the topographical ridge line through the property. The hogsback lies between and connects the City's wastewater treatment facility property and Woodhull St. The City has discussed the potential use of this property for recreational purposes in the past. Such suggestions have included open space, trails and sledding due to its topography. The DDA has discussed the possibility of development of the area as a community center.

Natural Open Space

Utilizing the City's Master Plan as the primary source of information, there are areas of natural open space, under private ownership, that due to their particular traits may not be suitable for future development without great implementation cost or are regulated areas by the State of Michigan due to flood plains or wetlands. The two (2) areas that are most notable are located on the west side of the City.

The first area is immediately north of the City owned property that contains the wastewater treatment facility and includes lands south of Grand River Rd. This area is low-lying and subject to intense flooding. This area may wish to be considered for preservation in conjunction with the portions of the City's property to the south. Such preservation could be through acquisition, donation by private landowners or dedication of a conservation easement. The area should be considered under land use controls of both the City and state as undesirable for development. Between this area and the City's property was previously used as a railroad. Portions of the railroad bed remain in place but are under private ownership.

The second area includes portions of a small private lake commonly known as Diamond Lake. This lake is partially located within the Sciota Township jurisdictional island formed by the City limits on three (3) sides and Victor Township to the west. This area is low-lying with portions prone to flooding.

Natural and Manufactured Pathways & Corridors

The intent of identifying possible corridors to connect existing and future recreation areas is to create a system of accessibility. Like many communities, the City has a number of parks, each with their own particular function. Though some facilities are duplicated in the existing parks, each park typically has a primary function. In order to make all these functions available and accessible, it is necessary to provide adequate connections and routes. Moreover, it is necessary to ensure that users of the parks have safe and convenient routes to access each other, as well as other uses of land, such as linking residential and commercial areas, and linking residential areas with schools and churches.

Possible corridors are located throughout the City. These exist along roadways and sidewalks and as part of the natural open space areas noted in the preceding section. Some of the possible routes are along roadways that do not currently have parallel sidewalks or paths and could create possible hazards. Some existing sidewalks that are or could be used for connecting recreation and other land uses are inadequate either due to functional size or state of disrepair. The non-motorized route and connections map in Appendix A, Page A-2 shows the general location of possible corridors and routes to connect use areas in the City. The map provided in Appendix A, Page A-3 describes general condition and availability of routes and connections for non-motorized facilities.

The following are specific connections between use areas, including residential, recreational, commercial and school properties that are in place or should be explored to better connect the City.

Bates Scout Park to Elementary School

Portions of the route between the park and the elementary school are improved with sidewalks. These sidewalks are predominately along the north and south side of West St.



and where more recent subdivision development has taken place off of West St. In 2017 the City constructed new sidewalks on the south side of 3rd North Street, the portion of the route along 3rd North St. between West St. and the elementary school offers a sidewalk for pedestrian passage. Shown below, there is a sidewalk on the south side of Prospect St. starting at Church St. and continuing to Elm Street.

Elementary School to McClintock Park

The route between the elementary school and McClintock Park would follow the south side of Prospect St. east to Elm St. and then south. The entire route does have available sidewalks. The sidewalks, however, are older and appear to have some maintenance issues and features (width and slope) that may prove to be a deterrent for barrier-free use.



McClintock Park to Ed Beavers Trail

The most logical route between McClintock Park and the trail would be from the park to High St. to Sciota St. to Shiawassee St. and then past the established cemeteries and across Woodbury Rd. to the trail. There is a newer sidewalk along the east side of McClintock Park and the west side of High St. The route along Sciota St. and Shiawassee St. does not have off-street pedestrian ways. The route is used none-the-less for recreational purposes. This may be due in part that Shiawassee St. is a boulevard street lined with mature trees. The street also has views of open fields, bisects the City's only cemeteries, and connects to the Ed Beavers Trail and the golf course.

McClintock Park to Downtown & Middle School

There are two (2) routes that can be taken from the park to the middle school. Existing sidewalks are provided along both Woodhull St. and High St. and provide unrestricted access to Grand River Rd. and across to both the east and west sides of the middle school.

Middle School to Abbott/Treat St. Park

Both Abbott St. and Treat St. have relatively low traffic counts and the park is a fairly short distance from Grand River Rd. and/or the middle school. There are, however, no off-street paths or sidewalks. Although the park is somewhat unimproved, it is none-the-less a usable open space and, as discussed below, a possible gateway to a connection to the high school to the south.

Abbott/Treat St. Park to Laingsburg High School

The principal vehicular entrance to the high school is from Woodbury Rd. and is a fair distance south of Grand River Rd. The high school property though is much closer to the City's jurisdictional boundary than the vehicular entrance. The southern boundary of the park is adjacent to two (2) large privately owned properties. These properties abut the park and either abut or are close to abutting the school property. Consideration could be given to obtaining an easement across one or both of these properties to connect the park to the high school. There already exists a connection to the high school via Benson Lane south of Grand River Rd. to behind a commercial establishment and the School Districts bus garage. This connection however is not developed to standards or maintained by a single entity.

Using SRTS funding, the City has been able to connect its downtown to the Laingsburg Public School bus garage. From there a connection along the cross-county running route is made to the high school. Such an alternative not only provides safe routes to school, but is beneficial to encourage walking to and from activities, such as sporting events, at the high school.

Downtown to Looking Glass River

The only property within the City's jurisdiction that fronts on the Looking Glass River is owned by the City. If a water access site was desired along the river, the property owned by the City is continuous from the potential water access site to the City's downtown. A potential path could be created along the fringe of the City's property so as not to interfere with the use and operation of the wastewater treatment facility.

Looking Glass River to the Middle School

If a water access site was implemented along the river and a path was implemented along the fringes of the City's property as described above, the hogsback area could be utilized to connect the system to the middle school without accessing downtown streets.

Page Intentionally Left Blank

CHAPTER 6

PLANNING AND PUBLIC INPUT PROCESS

Planning Methods

In establishing this Parks and Recreation Plan (“Plan”) in 2008, the City of Laingsburg (“City”) utilized a systems approach. In using such an approach, the following tasks were performed in order to readily identify the desires of the community as well as practically address programming for improvements to meet those desires:

Identify parks, recreation and open space needs of the community through a variety of public input methods;

Develop an inventory of existing recreational facilities; and

Develop an inventory of potential opportunities for new recreational facilities.

Public Input Methods

Public input for the 2009 Plan update included a survey, community forum and the public hearing prior to adoption. The 2017 Plan update included several public meetings, a community forum and a public hearing. The 2022 Plan sought public input through a survey, public meeting and a public hearing.

The 2022 Plan gathered information from an online survey that was posted on Facebook, in the City’s newsletter, on the City’s website, distributed through the mail and email to gather public views on issues related to parks and recreation in the City. These surveys were distributed to all taxpayers in the City along with their utility bill notices. These methods of distribution were chosen in an effort to receive the input of those who own residences and businesses in the City and to also measure the views of those who may work and or use City services, but do not reside within the City proper.

The survey instrument was directed toward individuals as well as their families and was comprised of questions ranging from which existing parks and recreation facilities does the respondent and family use in the City to what facilities are used outside of the City. Other questions sought comment concerning desired improvements to existing facilities and desired new facilities. The parks and recreation survey instrument are provided for review in Appendix B, Page B-1 and a summary of the results provided in Appendix B, Page B-2.

The City also held four (4) open meetings that encouraged public input during the month of January as part of the 2022 Plan update. These meetings were held following the receipt and processing of survey responses. These meetings were advertised in the local paper as meetings in which the City was seeking input from the public concerning parks and recreation activities in the City. The sub-committees discussed the results of the survey as well as various aspects of parks and recreation activities and identifying key areas in which to focus future efforts.

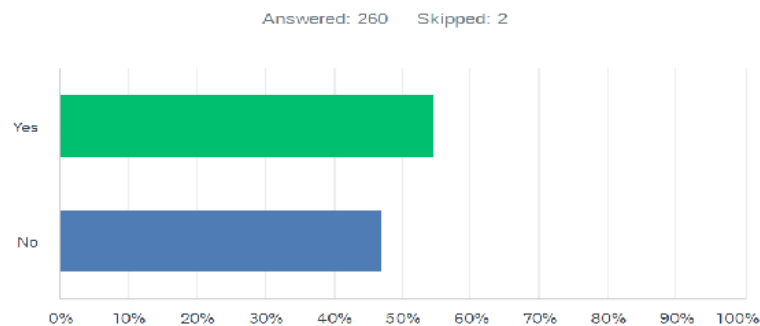
The most recent efforts to update the Plan has relied on previous survey efforts combined with the latest survey results. The City staff has taken the lead on administering the Plan Update, seeking input and board and committee input. The update to the Plan has been discussed at open meetings of the City Council, Planning Commission, DDA and Park and Recreation Committee and request for comment has been taken concerning the on-going efforts to update the Plan. In addition to advertising the meetings a Public Hearing was advertised to invite the public to discuss the Plan update. Specific community leaders and stakeholders involved in developing and utilizing parks and recreation facilities were invited specifically by letter and or email.

2022 Survey Results

Two hundred sixty (260) responses to the survey were received.

The respondents were almost evenly split on whether Laingsburg has enough park and recreational activities:

Q1 Do you think the City of Laingsburg has enough park and recreational activities available to Residents?



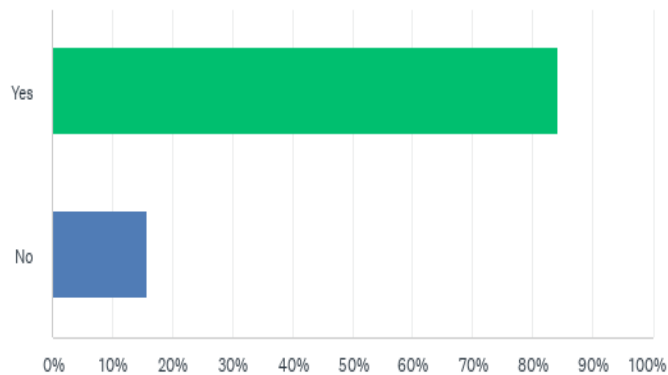
| ANSWER CHOICES | RESPONSES | |
|------------------------|-----------|-----|
| Yes | 54.62% | 142 |
| No | 46.92% | 122 |
| Total Respondents: 260 | | |

The 46% that stated there were not enough recreational activities were then asked what activities they would like:

Q2 If NO, what actives would you like to have?

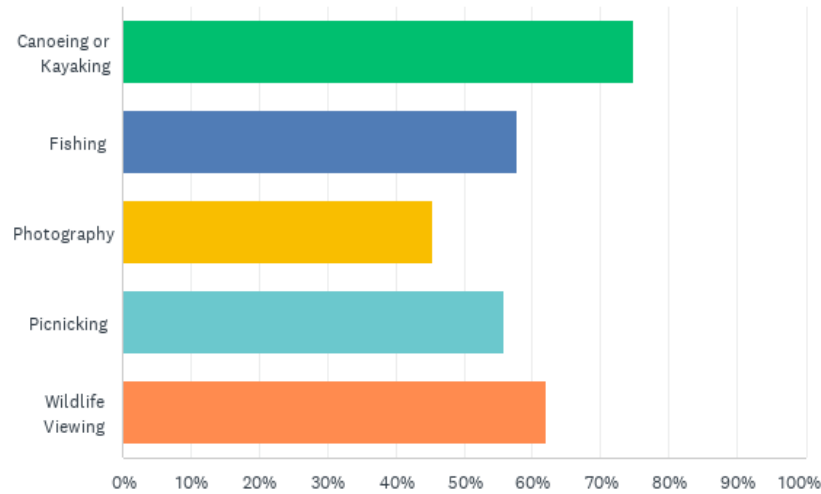
think looking glass river youth girls softball field area Disc Golf Tennis baseball fields
 softball field swimming pool see equipment bates scout park many
 courts girls nice fields dog park softball fields girls one biking trails
 better soccer field park Ice skating rink kids love
 Splash pad community Maybe Na need N
 Walking trails updated play Ice skating trails tennis courts Walk Ice rink
 basketball court additional softball fields basketball pickle ball court access

Q3 The city has a piece of property on the looking glass river. We are looking to develop the area creating access to this natural resource. Is this something you and your family would utilize?



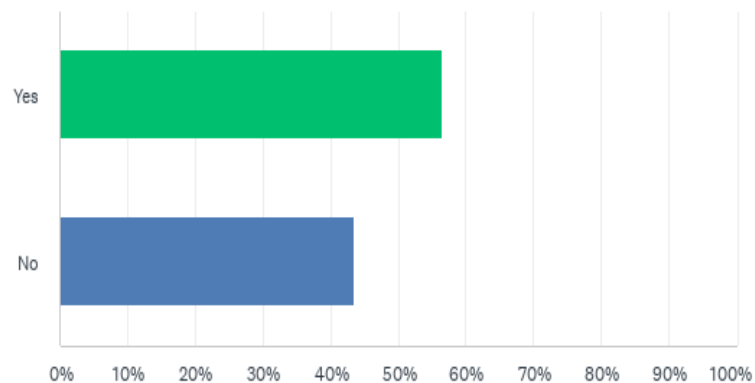
Those that would use the proposed river access site were asked:

Q4 How would you and your family use this area?



In 2020 an amphitheater was constructed.

Q5 Have you or your family used the new amphitheater at McClintock Park?



Q6 What events or activities would you and your family like to see in the new amphitheater in McClintock Park?

think drama club sure plans children dance shows Comedy movies
 movies park Talent show night events N bands kids
Plays community **concerts** amphitheater music
 live music summer performance love park great Na Maybe Anything
 Continue Open mic theater music park

| <u>Activity</u> | <u>% of Respondents</u> |
|------------------------|--------------------------------|
| Concerts/Music/Bands | 53% |
| Plays/Theater | 22% |
| Movies | 8% |
| Children's Programming | 7% |
| Talent Show | 5% |
| Other | 5% |

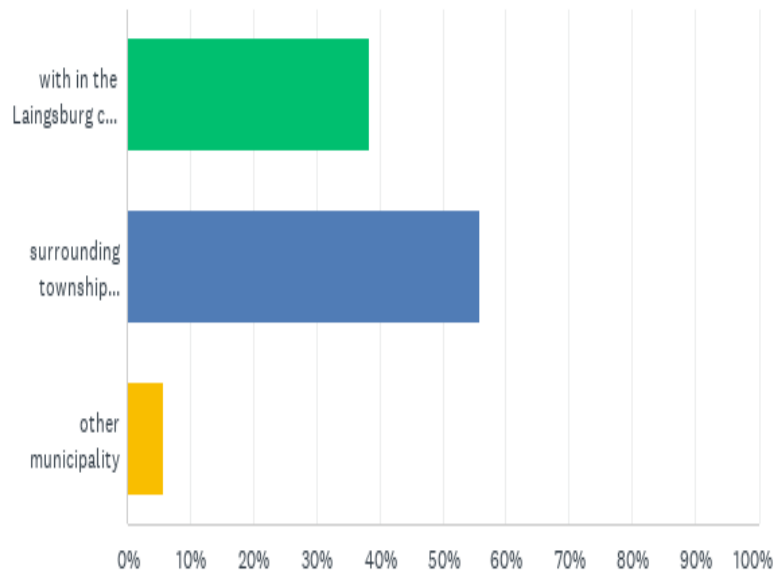
Q7 What recreational activities do you and your family do outside the city of Laingsburg?
 Please list all.

golf Walk sleepy hollow movies Nature dog tubing riding photography picnic Bicycling
 park Softball hunting Play boating soccer swimming
 cross country skiing biking Disc golf camping Sledding
hiking dog parks fishing beach kayaking Ice skating
 walking water trails Run sports gym go skating concerts Zoo
 walking trails indoor skiing canoeing trail riding splash pad bike riding

The most popular activities included: Hiking (34%), Camping (24%), Fishing (22%), Biking (20%), Kayaking (18%) and Swimming (15%). Other answers included: Walking, boating, trails, hunting, sledding, ice skating, skiing and more.

The City of Laingsburg is interested in knowing who is actually using the park and recreational facilities within the City and what can be offered that will attract visitors.

Q8 Where do you reside?



2022 Community Forum Results

At the community forums held on January 10, 17 and 31st of 2022, at City Council Meeting, Planning Commission, Department of Public Works (DPW), the parks and recreation sub-committee and the Downtown Development Authority Meeting each board reviewed the status of the project to update the Plan, the results of the survey, discussed future parks and recreation issues, and sought input from the public. The intent of the forums was to establish the basis of the goals and objectives of the Plan, which in turn are utilized to formulate actions that are necessary to implement the Plan. The discussions focused on three (3) principal areas of concern.

Maintenance of Existing Facilities

The committees identified the maintenance of existing facilities as an important aspect of the Plan. In order to continue the positive feedback from the public and continue the active use of the parks and recreation facilities, it is necessary to keep parks accessible, maintained, clean and safe. The following maintenance issues were identified:

1. Maintaining positive perception of cleanliness and safety.
2. Emphasizing community involvement by persons using the park to prevent vandalism and other activities that discourage use of the park.
3. Keep equipment modern and in good working order.
4. Resolve drainage issues at Bates Scout Park.

Improvements to Existing Facilities

The committee identified improvements to the existing facilities as an important aspect of the Plan. In order for existing parks to remain active and utilized, it is necessary to continue to examine the needs and desires of the community to ensure that activities are appropriate and modernized. If harmonious with existing activities, it is also economical and pragmatic to improve areas already established as important recreation areas rather than develop new recreational areas. The following improvements to existing facilities were discussed:

1. Additional playground equipment at Bates Scout Park. Since the 2017 update the following additions have been made: Gaga Pit, Tether Ball, Swings. There is support to continue to update equipment at Bates Park.
2. Additional playground and skate boarding equipment at McClintock Park.
3. In previous plans an Entertainment venue at McClintock Park was identified as a priority. In 2020 the City constructed an Amphitheater at McClintock Park, however the facility will continue to require updates.
4. Maintain and update the way-finding program to increase accessibility to existing improvements. Continue to improve sidewalks to assist in providing better access to existing and future facilities.

Implementation of New Facilities

The committees identified the need for new facilities where certain recreational activities cannot be accommodated by existing facilities or where new facilities would be used to enhance the use of existing facilities. The City conducted an existing recreation inventory and a resource inventory in order to be able to identify activities in existing facilities and identify opportunities that may be located in the community for future use. The following new facilities were identified:

1. Full-size soccer field at either Bate Scout or Abbott/Treat Street parks.
2. In 2018 Basketball Courts were constructed at Bates Park by the Laingsburg Lions Club. In previous plans Basketball courts were identified as a future use to be implemented at McClintock Park. At this time that is no longer being considered.
3. Additional Entertainment facilities at McClintock Park or other location central to the downtown. The existing amphitheater is an opportunity to add facilities that would enhance the venue.
4. Develop a water access site on the Look Glass River.
5. Develop new path and trail connections to existing and future facilities.

2016 Community Forum Results –found to be relevant in 2022 Planning

At the community forum held on December 19, 2016, the Planning Commission and staff reviewed the Plan update. The public in attendance provided comments. The planning consultant retained by the City, conducted the SWOT analysis. The table on the following page is a record of the results of the analysis:

COMMUNITY FORUM (SWOT ANALYSIS) RESULTS TABLE

| <i>Strengths</i> | <i>Weaknesses</i> | <i>Opportunities</i> | <i>Threats</i> |
|--|--|--|---|
| <ul style="list-style-type: none"> - Established Parks and Recreation System - Room for Growth/Acquisition - High Use of Existing Facilities - Organization Buy-in (Lions, Laingsburg Youth Baseball, etc) - Other City/Organization Sponsored Activities (Farm Market, Spring/Winterfest , etc.) - Not One Community (Collaborating Multi-Jurisdictions) - | <ul style="list-style-type: none"> - Tax Base (Small) - Existing Space for Accommodating Larger Events - Drainage Issues - Off the Beaten Path - Lighting/Security - Pests | <ul style="list-style-type: none"> - Funding (Grants, Donations, etc.) - Not One Community - City Focal Point - Under-utilized Space - River Access - Multiple Recreation Opportunities/Trends in Recreation - Paid Staff - Take Advantage of other Groups/Organizations | <ul style="list-style-type: none"> - Vandalism - Wi-Fi/X-Box/Play Station - Lack of Use Some Groups - Funding for Maintenance - Attraction of Near-by Larger Communities - Parking - Lack of Participation |

One Month Public Review

Based on revisions from the survey, the Plan was released on January 7, 2022 for a thirty (30) day review period for consideration by the public of the draft Plan. Advertisements noticing the review period and where information was available for review, as well as the public meeting/hearing date were placed in a newspaper of local circulation, The Meridian Weekly. The advertisements can be viewed in Appendix B, Page B-4.

Public Meeting/Hearing Prior to Adoption

The public meeting/hearing was held February 7, 2022 to allow for comment from the public and others having interest in the Plan presented for adoption. The minutes of this meeting can be found in Appendix B, Page B-6.

Page Intentionally Left Blank

CHAPTER 7

GOALS, OBJECTIVES & ACTIONS

Goals, Objectives and Actions

The following goals, objectives and actions are established for the City of Laingsburg (“City”) Five (5) Year Parks and Recreation Plan (“Plan”). These goals, objectives and actions are based on discussions by the parks and recreation committee based upon review of the following:

- (a) The physical and social description of the City, including population, housing, land use patterns and transportation systems;
- (b) A recreation inventory of existing facilities, including an assessment of barrier-free accessibility and the status of any on-going parks and recreation improvements utilizing public funding;
- (c) An inventory of land, routes and other resources that could potentially be utilized for parks and recreation purposes or utilized to enhance existing or future recreation facilities; and
- (d) A survey of households and the general public, including information obtained through publicized community meetings.

The goals, objectives and actions were also developed in accordance with the mission of the City and its public bodies, departments and staff to provide safe and contemporary park facilities and lifelong recreational opportunities that enhance leisure, fitness and quality of life for the residents of the City as well as the greater community, which includes those students and families of the Laingsburg Community School District (“School District”) and the patrons of businesses and services within the City.

It is to be understood that these goals, objectives and actions are those identified at the time of the preparation of this Plan and considered as reasonable to be accomplished within the five (5) year revision life of this Plan. Other projects may arise within the revision life of this Plan that are not listed below. If those projects are opportunities that satisfy the intent, purpose and goals of this Plan as determined by City Council, the City reserves the right to move forward on securing those opportunities that were not specifically addressed below without amendment to the Plan.

Provided below is a description of the goal that is sought to be reached and following each goal is an objective that is intended to satisfy meeting all or a portion of the described goal. Following each objective is a description of actions necessary to achieve the intended objective and therefore satisfy all or a portion of the described goal. Either the terms “continuous”, “annually” or a specific year is noted in bold font following the listing of the actions necessary to achieve the objective. This is an anticipated projection of when such action should occur. **NOTE THAT IN SOME CASES THE GOALS AND OBJECTIVES LISTED MAY BE MARKED AS COMPLETED. THIS ALLOWS THE CITY THE ABILITY TO TRACK PROGRESS.**

Goal No. 1- Maintenance of Parks and Recreation System

Maintain accessibility, cleanliness and safety of existing and future parks and recreation facilities to secure their continued and active use, as well as encourage additional use by the residents of and the visitors to the City.

Objective 1

Continue City funding of park maintenance, staffing and scheduling of events.

Action Program

1. As part of the City's annual budget, continue to dedicate funding for maintenance of the parks and recreation facilities based upon assessment by staff of identified issues over the preceding year. **(Annually)**
2. Continue to support activities, such as movies and music in the park or incorporating park space as part of holiday celebrations, to encourage the active use of the park by a broad cross-section of the population. **(Continuous)**

Objective 2

Maintain and enhance the perception of the parks and recreation area as being clean, safe and properly managed.

Action Program

1. Establish a statement of “expected conduct” for parks and recreation areas of the City. Such statement can be posted to influence behavior and empower persons to report incidence that would damage facilities or effect perceptions of the parks. Items, such as signage, can be erected in the parks displaying statement and/or other information, such as “call 911” for assistance or reporting. **(Completed but requires continuous attention)**

Objective 3

Establish a “friends of the parks” group to assist the City in maintaining, monitoring and keeping the appearance of parks and other recreational facilities.

Action Program

1. Identify established groups, such as the Laingsburg Area Recreation Committee (“LARC”), that may wish to organize or be part of a “friends of the park” group to participate with the City in the maintenance and upkeep of the City's parks and recreation areas. **(Continuous)**

2. Support a “friends of the parks” group by advertising, promoting and providing other types of support to encourage participation from the public. **(Continuous)**

Objective 4

Repair on-going maintenance issues and identified problem areas that inhibit the full use and functioning of the park or park system. Such on-going issues should be, as described in the first objective, included by staff in annual reporting to the City Council to ensure that adequate funding is made available or sought to make such repairs.

Action Program

1. Bates Scout Park has storm water and flooding problem. The cause of this ongoing problem should be documented and repair cost assessed.
2. Implement improvements to address storm water and flooding issue in Bates Scout Park. No additional capital improvements should be made to the park until issues are resolved.
3. Address vandalism by tracking number of incidents and the cost of repair. Information can be utilized in conjunction with other actionable items, such as friends of the parks and enforcement of park rules by the City Police. **(Continuous)**
4. Installation of lights, cameras and other security devices to prevent vandalism and other detriments to park facilities. There have been some cameras installed as of 2022.

Goal No. 2- Enhance Existing Parks and Recreation System

Continue to enhance and improve existing parks and recreation facilities to ensure that activities are appropriate to the community's needs and desires; facilities are modernized to accommodate changing needs and desires, and that recreation areas are connected to a greater system of activities for use by all. For use with discussion of objectives concerning non-motorized transportation.

Objective 1

Improve existing pedestrian accessibility from new residential developments to the east and west of the elementary school to the elementary school, and from the elementary school to McClintock Park. A portion of this work has been completed, there are more improvements to be made.

Action Program

1. Work with the School District to identify partnerships and establish a cooperative working relationship to achieve mutually beneficial outcomes as it pertains to access to schools via a walkable community. **(Continuous)**

2. Under the City's capital improvement program for sidewalk repair and replacement, prioritize monetary and staff resources to the identified priority areas. **(Annually)**
3. Where applicable, apply for funding available through the Safe Routes 2 School ("SR2S") grant program to fund repair and replacement.

Objective 2

Study Abbott/Treat St. Park for future uses.

Action Program

1. Alternatives are to be reviewed and discussed. Residents in the surrounding neighborhood should be specifically invited to provide comment. Upon determination of a feasible use, development grants could be sought.

Objective 3

Investigate new and improved activities for McClintock Park in conjunction with the Amphitheater that was constructed in 2020.

Action Program

1. Hold public input meetings to discuss possible uses/activities.
2. Seek grants from appropriate sources for music, arts and culture or other recreational/entertainment activities.

Objective 4

Convert a portion of Bates Scout Park into other uses as deemed appropriate.

Action Program

1. Develop a preliminary site plan for possible accessory use.
2. Seek development grants from appropriate sources for development.

Objective 5

Establish an entertainment venue, such as an amphitheater, gazebo, band shell, etc., in McClintock Park. This objective was completed in 2020.

Action Program

1. Develop a plan for scheduling activities for the entertainment venue in conjunction with other activities of McClintock Park and hold public input meetings to discuss possible uses.
2. Seek grants from appropriate sources to implement plans or improve facilities.
3. Construct improvements & implement scheduling plan.

Goal No. 3- New Parks and Recreation Facilities

Procure, improve and/or implement opportunities for recreational activities and facilities that cannot be accommodated by existing facilities or where new facilities can be used to enhance the use of existing facilities. For use with discussion of objectives concerning non-motorized transportation.

Objective 1

Connect Bates Scout Park from the northwest corner of the City to the high school beyond the southeast corner of the City in Sciota Township. This linear park would bisect the City and along the primary route would access the two (2) major City parks, the three (3) schools and the downtown. Secondary routes would have the potential to access existing facilities (Ed Beavers Memorial Park) and anticipated facilities (Looking Glass River access site, hogsback trail and use area, etc.)

Action Program

1. Work with the School District to identify partnerships and establish a cooperative working relationship to achieve mutually beneficial outcomes as it pertains to access to schools via a walkable community. **(Continuous)**
2. Develop a plan for the primary route and identify and apply for potential grant sources for acquisition and development tasks. Identify sections that have been completed and prioritize the remaining route to be completed. **(Continuous)**
3. Procure easements or property where the primary route identified from Bates Scout Park to the Laingsburg High School is not in the City's right-of-way or on City property. **(Continuous)**
4. Improve all existing sidewalks along the primary route from Bates Scout Park to the high school. Portions of the sidewalk system are also accounted for under the second goal.

5. Implement sidewalks in areas where the City has right-of-way along the primary route from Bates Scout Park to the Laingsburg High School. **(Partially completed)**
6. Implement sidewalks in procured areas along the primary route from Bates Scout Park to the Laingsburg High School. **(2025)**

Objective 2

Develop sidewalk and/or trail from McClintock Park to the Ed Beaver Memorial Trail and Pine Hills Golf Course with route involving Shiawassee St. Boulevard.

Action Program

1. Develop a route and course plan, including identifying existing easements and rights-of-way to be improved. **(Partially completed)**
2. Seek funding for implementation of new sidewalks, repair of existing, and construction of new pathways, which depending on their location and intended use, may be asphalt or other barrier-free material.
3. Develop pathway for connection between the established recreational areas.

Objective 3

Develop a water access site along the Looking Glass River on property owned by the City.

Action Program

1. The City should conduct appropriate land survey to establish boundaries of the anticipated property to accommodate the water access site. **(Completed in 2021)**
2. Develop a preliminary site plan for use of the property for purposes of a water access site, including space for parking. The City should also hold public meetings and invite those located in the surrounding areas to comment on the proposed use. **(2022)**
3. Seek funding for development of a water access site through appropriate sources. **(2022)**
4. Develop a water access site. Taking into consideration public comments and to protect the natural habitat and native plant species. **(2024)**

Objective 4

Develop a trail from the Looking Glass River (and potential water access site) to the City's downtown. Whether or not a water access site is implemented at the Looking Glass River, a trail from the potential site to the downtown would provide a non-motorized corridor for exercise and enjoyment of open space and natural features.

Action Program

1. Develop a route and course plan, including identifying potential wetlands, flood plains, and conflicts with the City's lagoon system. **(2026)**
2. Seek funding through appropriate sources and develop a pathway for recreational use.

Objective 5

Develop the area owned by the City commonly known as the “hogsback” as a trail, open space area, and active recreation area, such as use as a sledding hill. The trail would connect with the future Looking Glass to Downtown trail as well as create an opportunity for future connection to the middle school and Abbott/Treat Street Park.

Action Program

1. Develop preliminary site plans for the use of the hogsback area. Preliminary site plans should be used to discuss intended development with persons residing in the surrounding neighborhood. **(2025)**
2. Seek funding from appropriate sources and develop hogsback trail and recreation area.

Objective 6

Maintain and improve Memorial Park. Include the continues use of Memorial Park as a public park when considering property to the West a Commercial Mixed Use Redevelopment.

Action Program

1. Seek funding from appropriate sources to expand/Improve Memorial Park
2. Expand Memorial Park in conjunction with the development of the City owned property and ensure that the structure design enhances the use of the park by providing siting areas and maintaining public access from Grand River Rd. to McClintock Park.

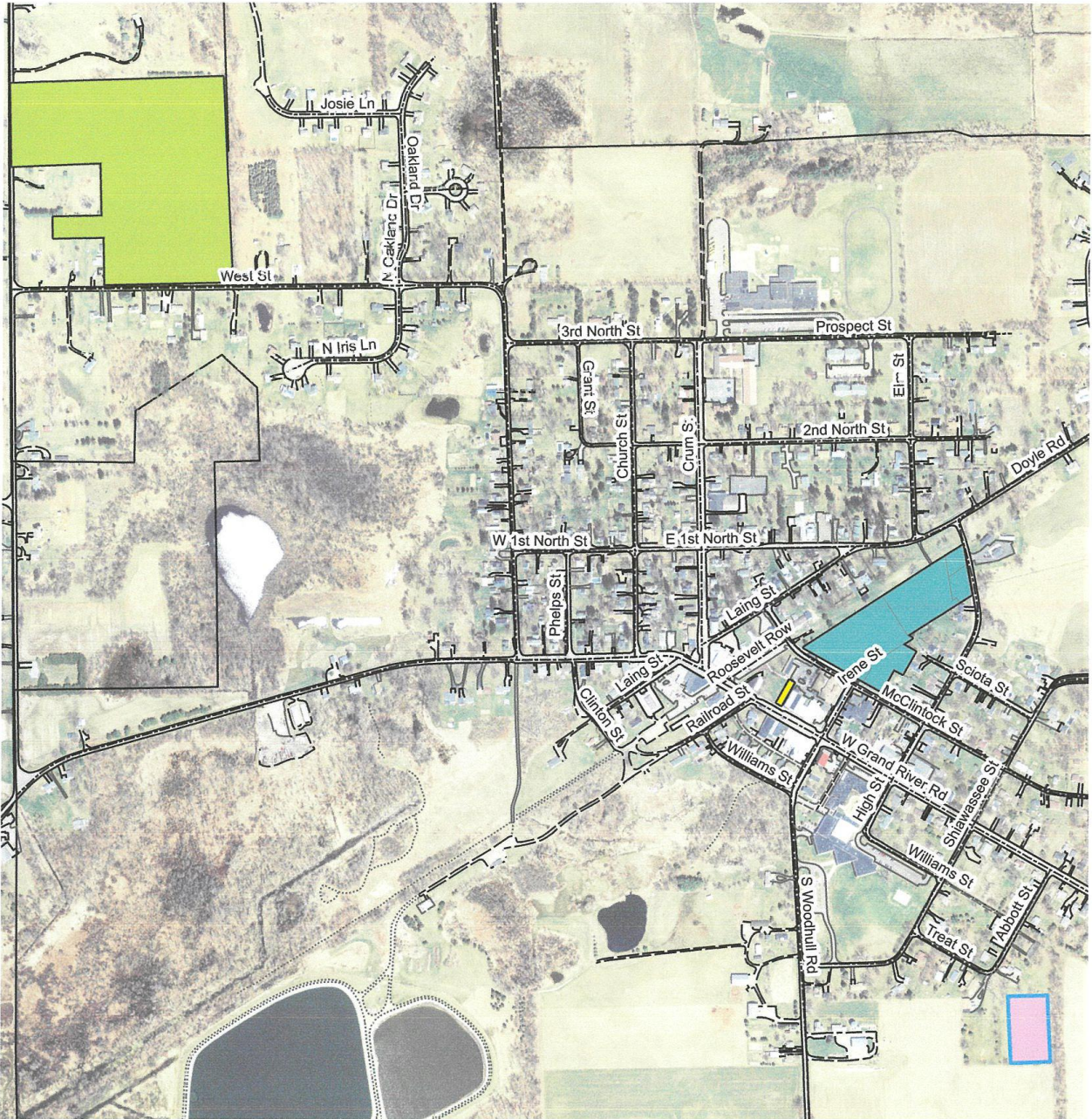
Objective 7

Develop the area on and around the City owned property west of Roosevelt Row.

Action Program

1. Develop preliminary site plans for the use of the City owned property west of Roosevelt Row and surrounding area to establish if a pocket park, parking area, Farmer's Market, commercial development, housing development or other use is feasible. Preliminary site plans should be used to discuss intended development with persons residing and owning businesses in the surrounding neighborhood. **(2024)**
2. Seek funding from appropriate sources to develop such a venue. It may be necessary to seek funding for acquisition or conservation easement depending of space needs. **(2025)**

Appendix A



City of Laingsburg City Parks

- Bates Scout Park
- McClintock Park
- Memorial Park
- Abbot/Treat St Park

Appendix B



Discover Enjoy* Celebrate!*

P.O. Box 178 • 114 Woodhull Street • Laingsburg, Michigan 48848-0178

Phone (517) 651-5374 • Fax (517) 651-5512

www.laingsburg.us

PUBLIC NOTICE

30-Day Public Review Period - Draft 2022 Park and Recreation Plan
Public Hearing - February 7, 2022 - Draft 2022 Park and Recreation Plan
City of Laingsburg

The City of Laingsburg is releasing the draft of the 2022 City of Laingsburg Parks & Recreation Plan ("Plan") for a thirty (30) day public review. The review is required by the Michigan Department of Natural Resources ("MDNR") as part of the Plan review process.

A draft of the Plan will be available for public review on January 7, 2022 at the following locations during their normal office hours:

Laingsburg City Hall, 114 N. Woodhull Street, Laingsburg

Laingsburg Public Library, 255 Grand River Rd., Laingsburg

The draft plan will also be available on the City of Laingsburg website www.laingsburg.us

Any persons wishing to comment on the Plan may submit their comments in writing by February 7th, 2022 via email to clerk@laingsburg.us, mail or drop off at the address below, there is a drop box for 24/7 access:

City of Laingsburg
Attn: City Clerk
PO Box 178
114 N. Woodhull Street
Laingsburg MI 48848

The following advertised meetings will be held at 114 N. Woodhull St, Laingsburg and have the draft plan on their agenda and will accept comments on the draft Plan:

7pm - January 17, 2022 Planning Commission Meeting
5pm - January 31, 2022 DPW/Park and Recreation Committee Meeting
6pm - January 31, 2022 Downtown Development Authority Meeting
7pm - February 7, 2022 City Council Meeting
Public Hearing will be held to hear comments on the draft plan

This was published in the Meridian Weekly on Sunday, January 2, 2022
please see affidavit of publication. This was also posted on the City Hall office
doors from December 20, 2021 through February 8, 2022.

PAULA WILLOUGHBY
Notary Public • State of Michigan
County of Clinton
My Commission Expires ~~1/29/2027~~
Acting in the County Shiawassee

LAINGSBURG CITY COUNCIL PROCEEDINGS

February 7, 2022



City Council Meeting Minutes

Monday, February 07, 2022 at 7:00 PM

CALL TO ORDER

Mayor Culpepper called the meeting to order at 7:00pm

PRESENT

Mayor Mike Culpepper

Mayor Pro Tem Brian Fredline

Council Member Alan Ducastel

Council Member Gail Geasler

Council Member Marcie Nickols

ABSENT

Council Member Dena Judd

Council Member David Rhodabeck

PUBLIC COMMENT

None

APPROVAL OF MINUTES

1. Approval of January 10, 2022 minutes

Motion made by Mayor Pro Tem Fredline, Seconded by Council Member Ducastel. All in favor, motion carried.

TREASURER'S REPORT

2. Approval of Treasurer's Report

Motion made by Mayor Pro Tem Fredline, Seconded by Council Member Nickols. All in favor, motion carried.

ITEMS OF BUSINESS

3. Public Hearing Proposed 2022 Park and Recreation Plan

Open the public hearing

Motion made by Mayor Pro Tem Fredline, Seconded by Council Member Ducastel. Voting

Yea: Mayor Culpepper, Mayor Pro Tem Fredline, Council Member Ducastel, Council

Member Geasler, Council Member Nickols

There was no public comment at this time. The Clerk reviewed the updated plan with the Council and the public that was present. There were six members of the public present.

Close the public hearing

Motion made by Mayor Pro Tem Fredline, Seconded by Council Member Ducastel. Voting Yea: Mayor Culpepper, Mayor Pro Tem Fredline, Council Member Ducastel, Council Member Geasler, Council Member Nickols

4. Public Input River Access Site

Public input on the proposed development at the River Access Site.

The closest neighbor to the property is concerned about toxins and her well. She would like to make sure that a consultant would be hired to confirm that it would be safe for the project to move forward. Would like to ask that the property be maintained and safe. There were a few others present and there was an open discussion regarding planning, communication and the site development process.

5. Approval of the June 30, 2021 Audit Report

Motion made by Mayor Pro Tem Fredline, Seconded by Council Member Geasler. Voting Yea: Mayor Culpepper, Mayor Pro Tem Fredline, Council Member Ducastel, Council Member Geasler, Council Member Nickols

6. Approve Resolution 2201 Special Assessment for Lawn Mowing

Motion made by Council Member Ducastel, seconded by Mayor Pro Tem Fredline. Voting Yea: Mayor Culpepper, Mayor Pro Tem Fredline, Council Member Ducastel, Council Member Geasler, Council Member Nickols

7. Approve Resolution 2202 Poverty Exemption Update

Motion made by Council Member Nickols, Seconded by Mayor Pro Tem Fredline. Voting Yea: Mayor Culpepper, Mayor Pro Tem Fredline, Council Member Ducastel, Council Member Geasler, Council Member Nickols

8. Resolution 2204 Introduce Amended DDA Plan and schedule a Public Hearing

Motion to approve resolution 2204 and schedule a public hearing for March 7, 2022 at the regular City Council Meeting, made by Mayor Pro Tem Fredline, Seconded by Council Member Nickols. Voting Yea: Mayor Culpepper, Mayor Pro Tem Fredline, Council Member Ducastel, Council Member Geasler, Council Member Nickols

9. Resolution 2205 Consideration to Approve 2022 Park and Recreation Plan

Motion made by Council Member Ducastel, Seconded by Council Member Nickols. Voting Yea: Mayor Culpepper, Mayor Pro Tem Fredline, Council Member Ducastel, Council Member Geasler, Council Member Nickols

10. Authorization to sign Recycling Agreement Addendum

Motion made by Council Member Nickols, Seconded by Mayor Pro Tem Fredline. Voting Yea: Mayor Culpepper, Mayor Pro Tem Fredline, Council Member Ducastel, Council Member Geasler, Council Member Nickols

11. Letter of Interest (LOI) - Highland Apartments - 205 E Grand River

Motion to authorize the Mayor to sign the LOI made by Mayor Pro Tem Fredline, Seconded by Council Member Geasler. Voting Yea: Mayor Culpepper, Mayor Pro Tem Fredline, Council Member Ducastel, Council Member Geasler, Council Member Nickols

12. Board of Review

The Mayor is authorized to appoint Stephen Brown to the Board of Review upon his acceptance of the appointment.

Motion made by Mayor Pro Tem Fredline, Seconded by Council Member Ducastel. Voting Yea: Mayor Culpepper, Mayor Pro Tem Fredline, Council Member Ducastel, Council Member Geasler, Council Member Nickols

13. Accept Greg Hunt's Resignation from the Board of Review

Motion made by Council Member Geasler, Seconded by Mayor Pro Tem Fredline. All in favor, motion carried.

14. Approval of the 2021 Planning Committee Annual Report & Master Plan Review

Motion made by Council Member Ducastel, Seconded by Mayor Pro Tem Fredline. All in favor, motion carried.

15. Consideration of Language Amendment - Yard Parking

Discussion regarding moving forward with an ordinance to address vehicles parking in yards. There was a concern regarding commercial vehicles parking in yards. This will be on the agenda in March for further discussion.

16. Marihuana Update - Sparrow Consulting

The Council will consider extending the moratorium at the March meeting and will be moving forward with ballot language approval for the November 2022 Election.

BILLS

17. Authorization to pay the bills

Motion made by Council Member Ducastel, Seconded by Council Member Nickols to approve paying the bills dated 1/11/2022 through 2/7/2022 in the amount of \$28,431.54 using check numbers 41786-41805 and e-checks in the amount of \$20,986.19.

Voting Yea: Mayor Culpepper, Mayor Pro Tem Fredline, Council Member Ducastel, Council Member Geasler, Council Member Nickols

OTHER ITEMS

Motion made by Mayor Pro Tem Fredline, Seconded by Council Member Geasler to authorize cost sharing of the advertisement in the Shiawassee County Visitors Guidebook with the Downtown Development Authority (DDA). The DDA and the City Council have split the cost of this advertising in the past. All in favor, motion carried.

The Mayor will empower City representatives to meet with authorities from the Laingsburg Community School District to discuss timelines and expectations for site development of the property located at 300 E. Grand River Road. Motion made by Mayor Pro Tem Fredline, Seconded by Mayor Culpepper. All in favor, motion carried.

ADJOURN

Motion made by Mayor Pro Tem Fredline, Seconded by Council Member Nickols. The meeting was adjourned at 8:47pm.

I hereby certify these are the true and accurate minutes of the February 7, 2022 Laingsburg City Council Minutes. The minutes include both a public hearing regarding the 5-year Park and Recreation Plan and a Resolution Adopting the Plan.

Paula Willoughby
Clerk, City of Laingsburg

Paula Willoughby
2-9-2022

RESOLUTION 2205 FOR ADOPTING 5-YEAR PARK AND RECREATION PLAN

CITY OF LAINGSBURG 5-YEAR PARK AND RECREATION PLAN For City of Laingsburg Shiawassee County, MI

Minutes of the regular meeting of the City Council of the City of Laingsburg, Shiawassee County, Michigan, held in the City Hall, 114 N. Woodhull Street, Laingsburg, Michigan 48848 on February 7, 2022 at 7:00 o'clock p.m.

PRESENT: Culpepper, Fredline, Ducastel, Geasler & Nickols

ABSENT: Rhodabeck & Judd

The following resolution was offered by Ducastel and seconded by Nickols:

WHEREAS, the City of Laingsburg has undertaken a planning process to determine the recreation and natural resource conservation needs and desires of its residents during a five year period covering the years 2022 through 2026, and

WHEREAS, the City of Laingsburg began the process of developing a community recreation and natural resource conservation plan in accordance with the most recent guidelines developed by the Department of Natural Resources and made available to local communities, and

WHEREAS, residents of the City of Laingsburg were provided with a well-advertised opportunity during the development of the draft plan to express opinions, ask questions, and discuss all aspects of the recreation and natural resource conservation plan, and

WHEREAS, the public was given a well-advertised opportunity and reasonable accommodations to review the final draft plan for a period of at least 30 days, and

WHEREAS, a public hearing was held on February 7, 2022 at Laingsburg City Hall, Council Chambers, 114 N. Woodhull Street, Laingsburg, MI to provide an opportunity for all residents of the planning area to express opinions, ask questions, and discuss all aspects of the City of Laingsburg 5-year Park and Recreation Plan, and

WHEREAS, the City of Laingsburg has developed the plan as a guideline for improving recreation and enhancing natural resource conservation for the City of Laingsburg, and

WHEREAS, after the public hearing, the City of Laingsburg voted to adopt said City of Laingsburg Five Year Parks & Recreation Plan.

NOW, THEREFORE BE IT RESOLVED the City of Laingsburg hereby adopts the City of Laingsburg Five Year Parks & Recreation Plan.

Yeas: Culpepper, Fredline, Ducastel, Geasler & Nickols Nays: None. Absent: Rhodabeck & Judd

I, Paula Willoughby, Clerk do hereby certify that the foregoing is a true and original copy of a resolution adopted by the City of Laingsburg at a Regular Meeting thereof held on the 7th day of February, 2022.

Seal

(signature)

Paula Willoughby Date 2-8-22